

**PROPOSED
PLAN OF SUBDIVISION**

STAGE No. **6**

PLAN NUMBER
PS539033E

ALT CAR PARKING

2nd Floor

M.G.A.
ZONE 55

STAGE 4

STORAGE CAGES

UNIT PARKING

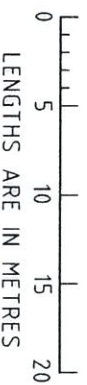


DIAGRAM 4
SECOND STOREY

NOTE:
THE UPPER BOUNDARY OF ALL CAR PARK LOTS AND PT LOTS WHICH
ARE CAR PARKS AND STORES IS 2.0 METRES ABOVE ITS LOWER BOUNDARY.

BARKER MONAHAN
A.C.N. 005 394 865
SURVEYORS, DEVELOPMENT AND
LOCAL GOVERNMENT CONSULTANTS
581 GILBERT ROAD, PRESTON 3072
P.O. BOX 2546 REGENT WEST 3073
TELEPHONE 9478 6133 FAX 9470 5189
EMAIL: survey@barkermonahan.com.au

SCALE



ORIGINAL

SCALE 1:400
SHEET SIZE A3

LICENSED SURVEYOR DAVID JOHN MONAHAN

SIGNATURE DIGITALLY SIGNED
REF. 11823
COMPUTER FILE: 1823SH5.DWG

DATE / /
VERSION 12
DATE: 30/01/12

SHEET 5

DATE / /
COUNCIL DELEGATE SIGNATURE

**PROPOSED
PLAN OF SUBDIVISION**

STAGE No. 6

PLAN NUMBER
PS539033E

ALL CAR PARKINGS

3rd Floor

M.G.A
ZONE 55

STAGE 4

STORAGE CARS
UNIT CAR PARKINGS

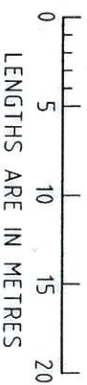
**DIAGRAM 5
THIRD STOREY**

NOTE:
THE UPPER BOUNDARY OF ALL CAR PARK LOTS AND PT LOTS WHICH
ARE CAR PARKS AND STORES IS 2.0 METRES ABOVE ITS LOWER BOUNDARY.



BARKEER MONAHAN
A.C.N. 005 394 865
SURVEYORS, DEVELOPMENT AND
LOCAL GOVERNMENT CONSULTANTS
581 GILBERT ROAD, PRESTON 3072
P.O. BOX 2546 REGENT WEST 3073
TELEPHONE 9478 6133 FAX 9470 5189
EMAIL: survey@barkeermohanan.com.au

SCALE



ORIGINAL

SCALE 1:400
SHEET SIZE A3

LICENSED SURVEYOR DAVID JOHN MONAHAN

SIGNATURE DIGITALLY SIGNED
REF. 11823
COMPUTER FILE: 1823SH6.DWG

DATE / /
VERSION 12

DATE: 30/01/12

SHEET 6

DATE / /
COUNCIL DELEGATE SIGNATURE

**PROPOSED
PLAN OF SUBDIVISION**

STAGE No. **6**

PLAN NUMBER
PS539033E

ALT CAR PARKING

M.G.A
ZONE 55

5TH FLOOR

STAGE 4



DIAGRAM 7
FIFTH STOREY

NOTE:
THE UPPER BOUNDARY OF ALL CAR PARK LOTS AND PT LOTS WHICH ARE CAR PARKS AND STORES IS 2.0 METRES ABOVE ITS LOWER BOUNDARY.

BARKER MONAHAN
A.C.N. 005 394 865
SURVEYORS, DEVELOPMENT AND LOCAL GOVERNMENT CONSULTANTS
581 GILBERT ROAD, PRESTON 3072
P.O. BOX 2546 REGENT WEST 3073
TELEPHONE 9478 6133 FAX 9470 5189
EMAIL: survey@barkermonahan.com.au

SCALE

LENGTHS ARE IN METRES

ORIGINAL
LICENSED SURVEYOR **DAVID JOHN MONAHAN**
SIGNATURE DIGITALLY SIGNED

SCALE **1:400**
SHEET SIZE **A3**
REF. 11823
COMPUTER FILE: 1823SHD.DWG

SHEET 8

DATE / /
COUNCIL DELEGATE SIGNATURE

**PROPOSED
PLAN OF SUBDIVISION**

STAGE No. **6**

PLAN NUMBER
PS539033E

ALT CAR PARKINGS

M.G.A
ZONE 55

5th FLOOR

STAGE 4

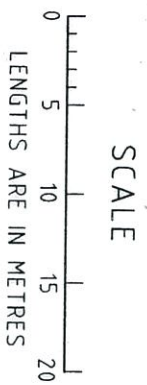
- STORAGE CAGES
- UNIT CAR PARKINGS



DIAGRAM 8
SIXTH STOREY

NOTE:
THE UPPER BOUNDARY OF ALL CAR PARK LOTS AND PT LOTS WHICH
ARE CAR PARKS AND STORES IS 2.0 METRES ABOVE ITS LOWER BOUNDARY.

BARKER MONAHAN
A.C.N. 005 394 865
SURVEYORS, DEVELOPMENT
AND LOCAL GOVERNMENT CONSULTANTS
581 GILBERT ROAD, PRESTON 3072
P.O. BOX 2546 REGENT WEST 3073
TELEPHONE 9478 6133 FAX 9470 5189
EMAIL: survey@barkermonahan.com.au



ORIGINAL SCALE SHEET SIZE
1:400 A3

LICENSED SURVEYOR DAVID JOHN MONAHAN
SIGNATURE DIGITALLY SIGNED
REF 11823
COMPUTER FILE: 1823SH9.DWG

DATE / /
VERSION 12
DATE: 30/01/12

DATE / /
COUNCIL DELEGATE SIGNATURE

SHEET 9

**PROPOSED
PLAN OF SUBDIVISION**

STAGE No. **6**

PLAN NUMBER
PS539033E

ALT CAR PARKING



STORAGE CAGES
UNIT CAR PARKINGS

THE FLOOR

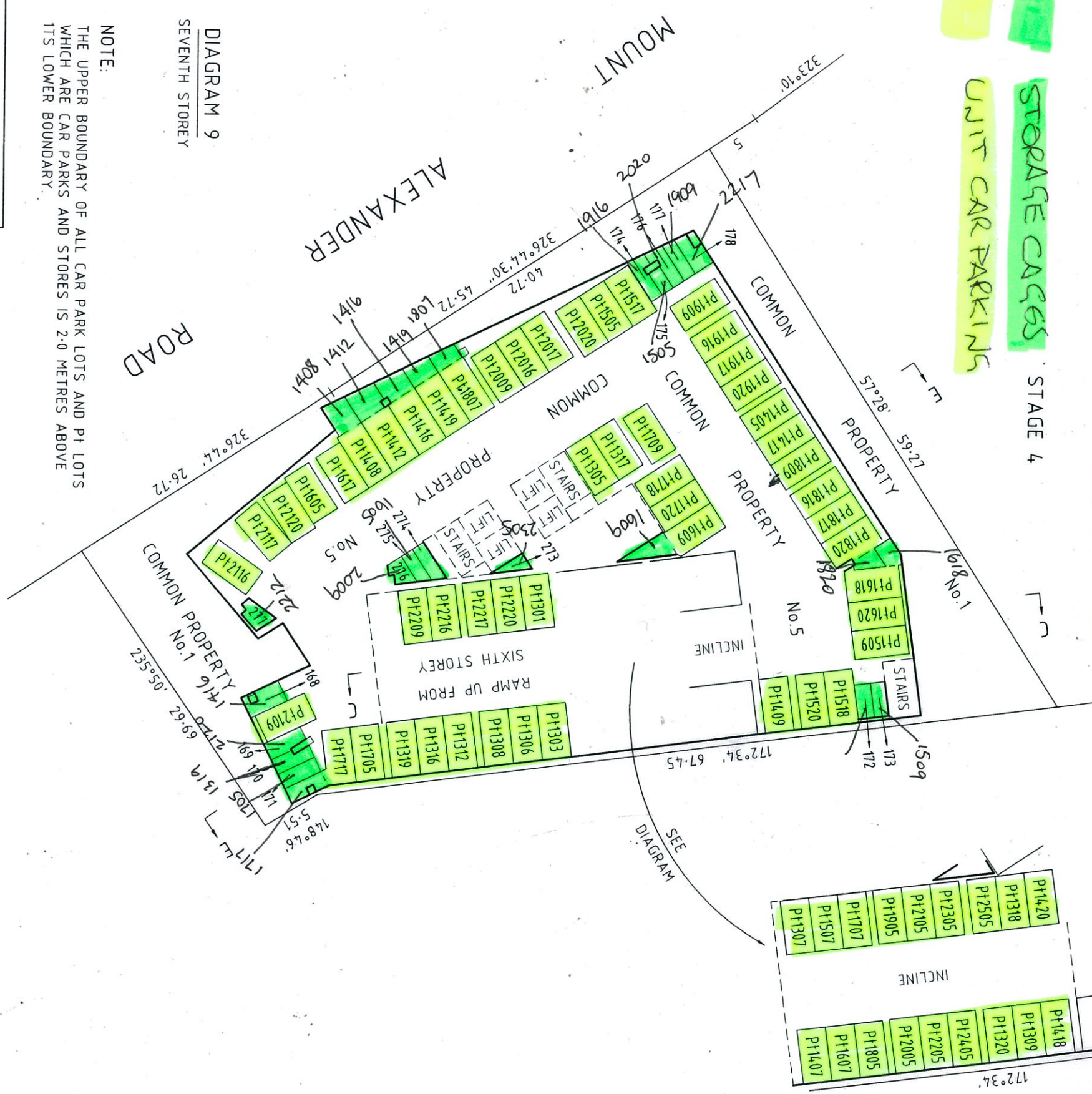
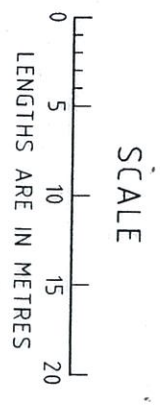


DIAGRAM 9
SEVENTH STOREY

NOTE:
THE UPPER BOUNDARY OF ALL CAR PARK LOTS AND PT LOTS WHICH ARE CAR PARKS AND STORES IS 2.0 METRES ABOVE ITS LOWER BOUNDARY.

BARKEER MONAHAN
A.C.N. 005 394 865
SURVEYORS, DEVELOPMENT AND LOCAL GOVERNMENT CONSULTANTS
581 GILBERT ROAD, PRESTON 3072
P.O. BOX 2546, REGENT WEST 3073
TELEPHONE 9478 6133 FAX 9470 5189
EMAIL: survey@barkeermohanan.com.au



ORIGINAL SCALE SHEET SIZE A3	LICENSED SURVEYOR DAVID JOHN MONAHAN	DATE / /	SHEET 10
SCALE 1:400	DIGITALLY SIGNED	DATE / /	COUNCIL DELEGATE SIGNATURE
REF: 11823	VERSION 12	DATE / /	
COMPUTER FILE: 1823SH10.DWG	DATE: 30/01/12		